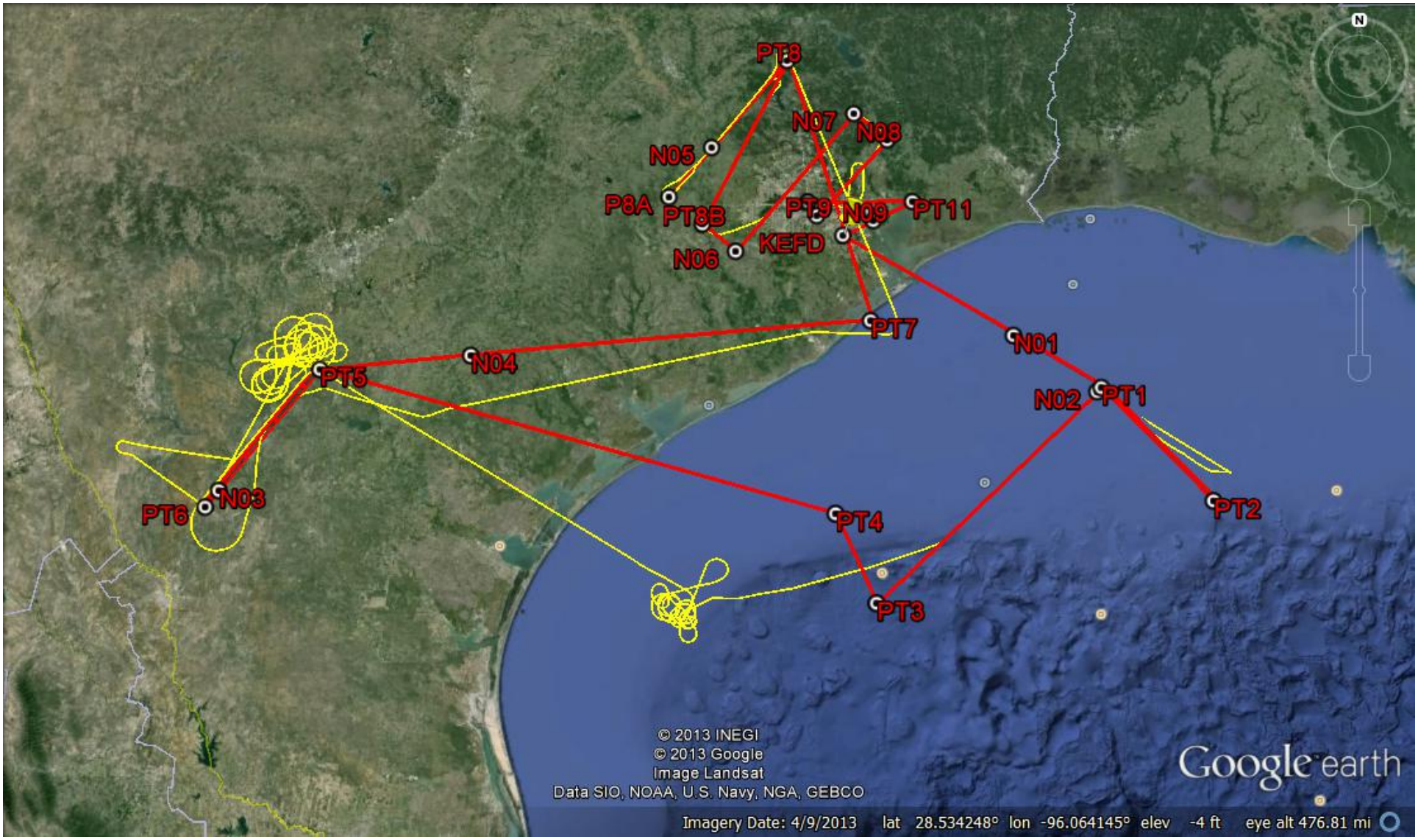
PT8
N07
N08
N05
P8A
PT8B
PT9
N09
PT11
KEFD
N06
PT7
N01
N04
PT5
N02
PT1
N03
PT6
PT4
PT2
PT3
© 2013 INEGI
© 2013 Google
Image Landsat
Data SIO, NOAA, U.S. Navy, NGA, GEBCO
Google earth
Imagery Date: 4/9/2013 lat 28.534248° lon -96.064145° elev -4 ft eye alt 476.81 mi

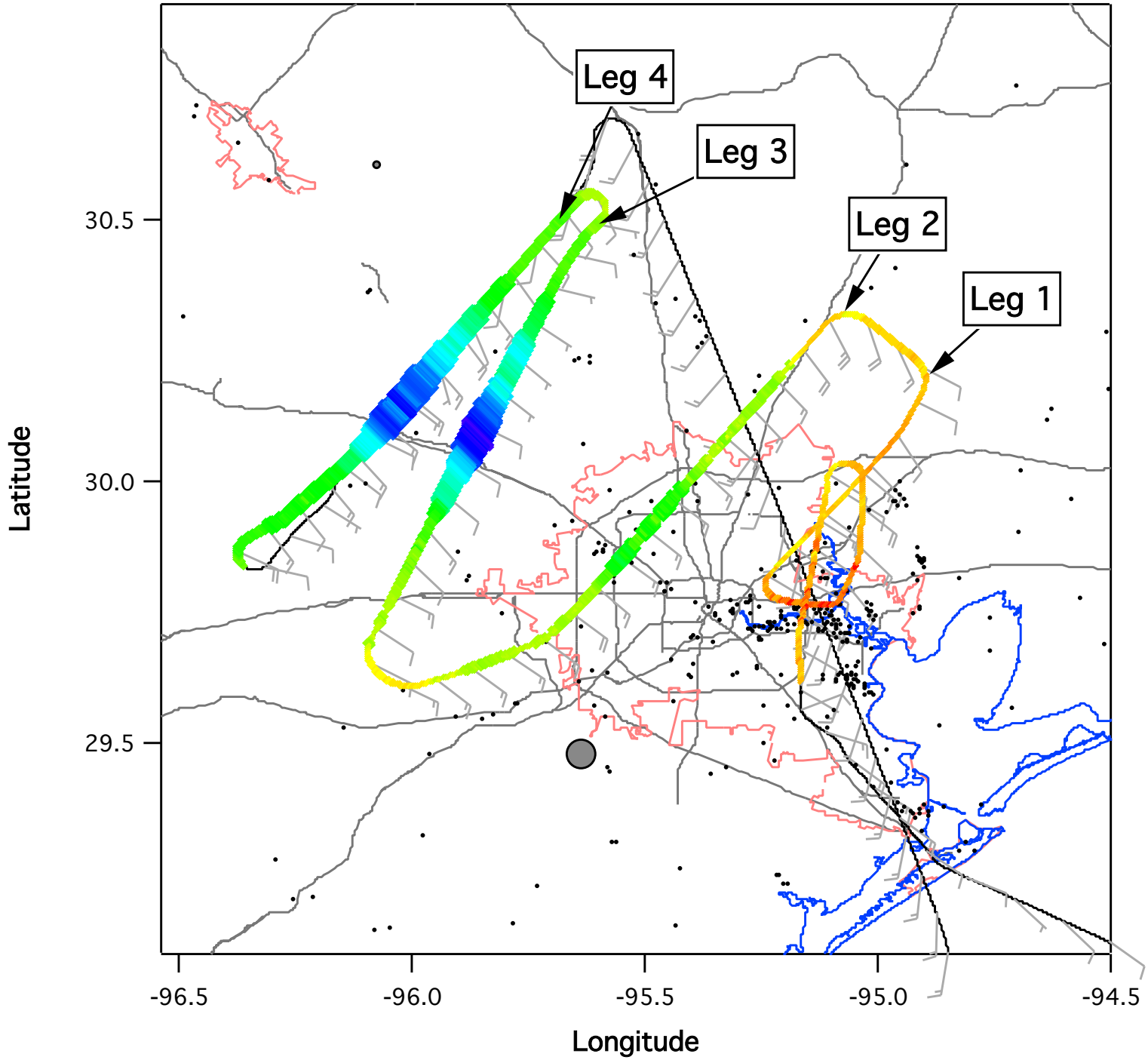
Leg 4
Leg 3
Leg 2
Leg 1
30.5
30.0
29.5
Latitude
-96.5
-96.0
-95.5
-95.0
-94.5
Longitude

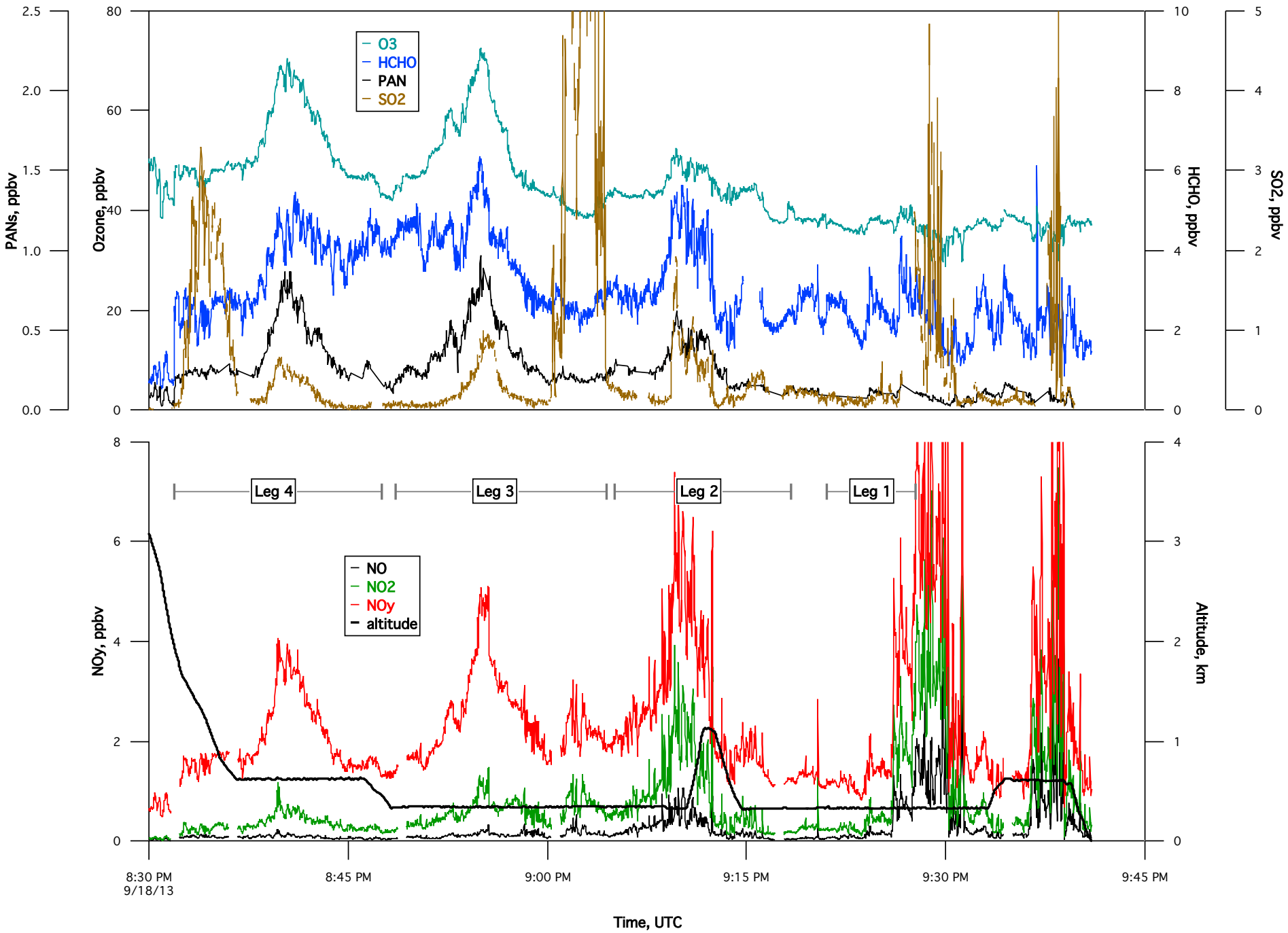
O3
HCHO
PAN
SO2
PANs, ppbv
Ozone, ppbv
HCHO, ppbv
SO2, ppbv
Leg 4
Leg 3
Leg 2
Leg 1
NO
NO2
NOy
altitude
NOy, ppbv
Altitude, km
8:30 PM
9/18/13
8:45 PM
9:00 PM
9:15 PM
9:30 PM
9:45 PM
Time, UTC

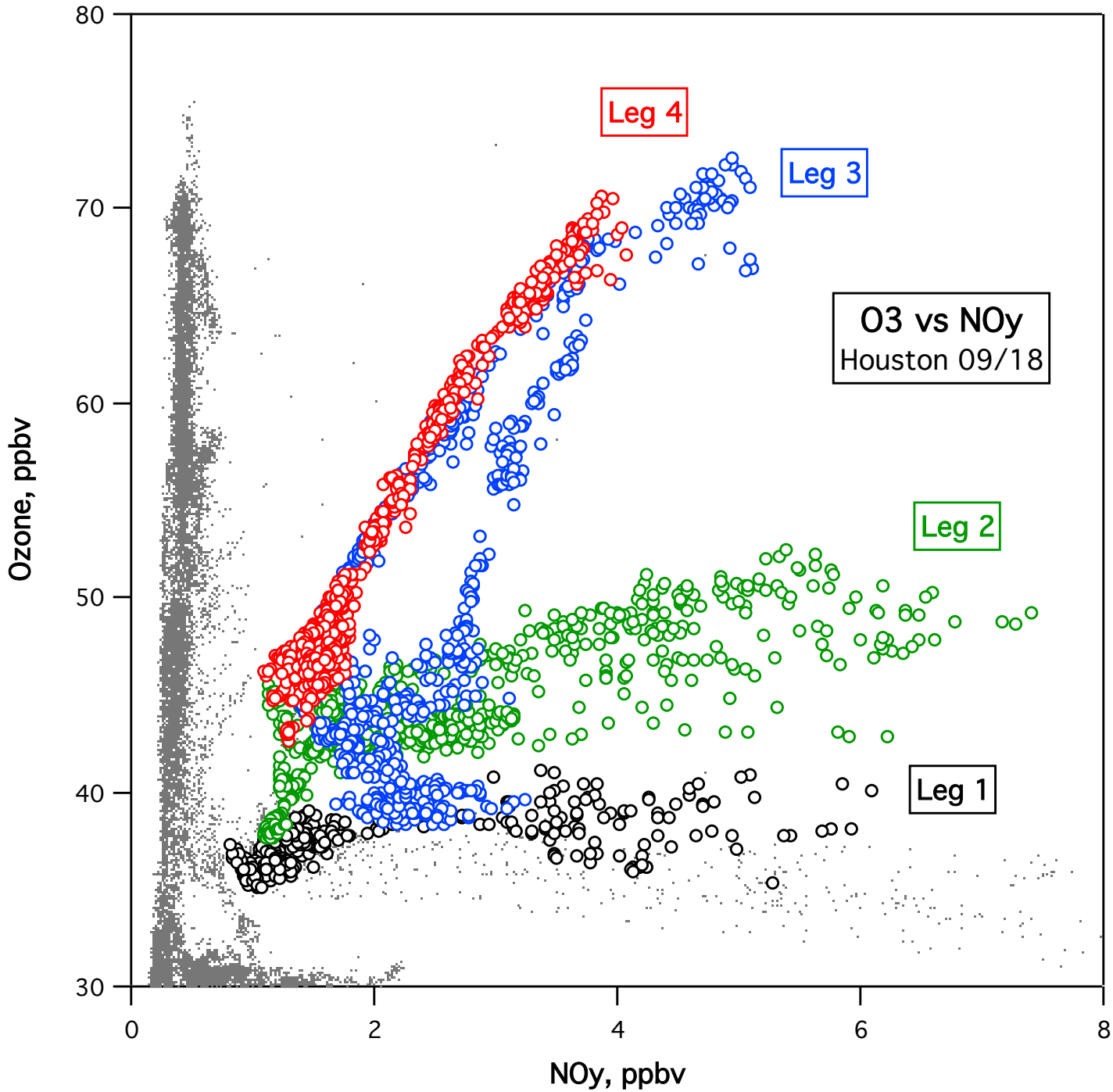
O3 vs NOy
Houston 09/18
Leg 4
Leg 3
Leg 2
Leg 1
Ozone, ppbv
NOy, ppbv
80
70
60
50
40
30
0
2
4
6
8